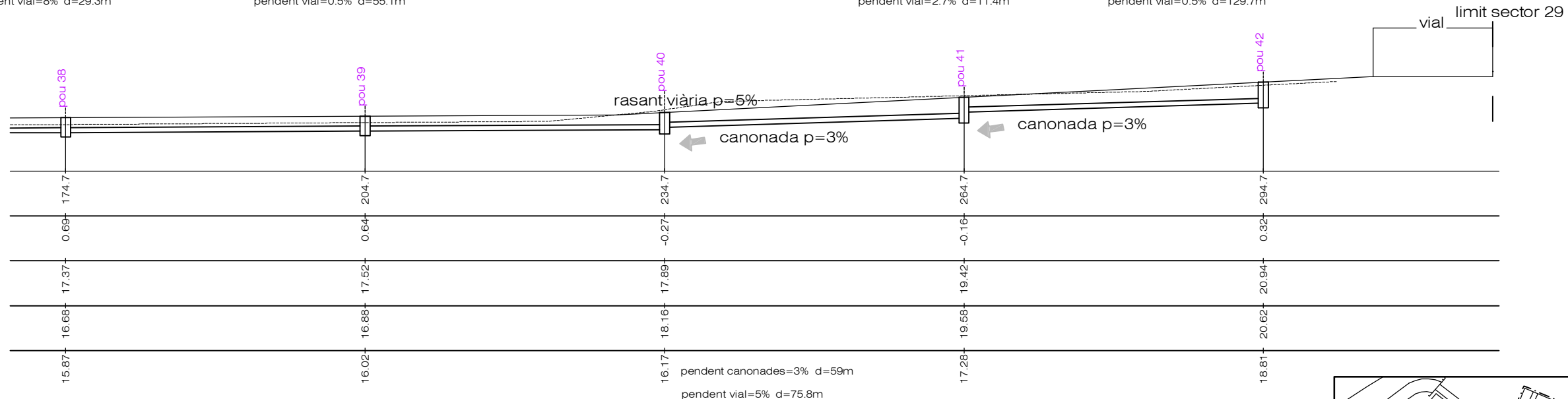
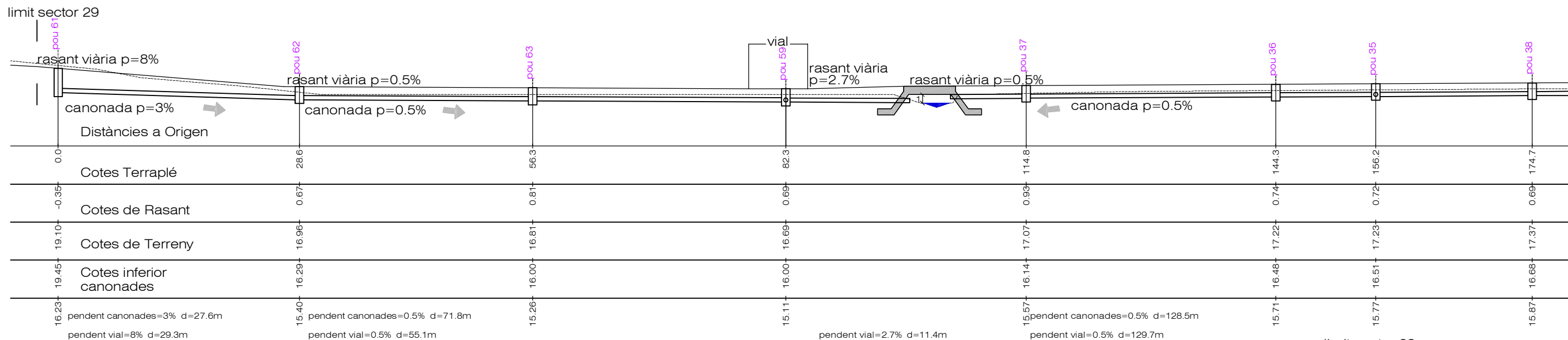
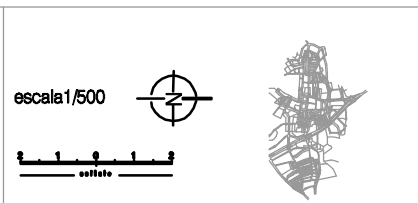
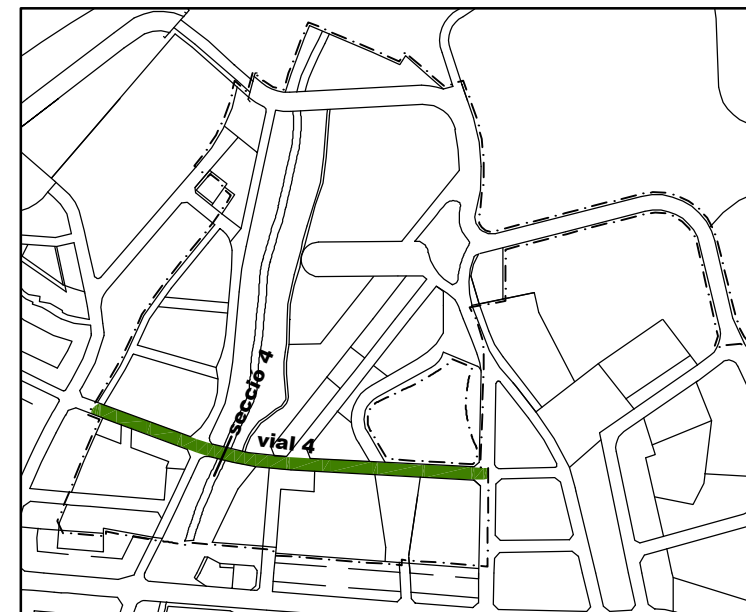
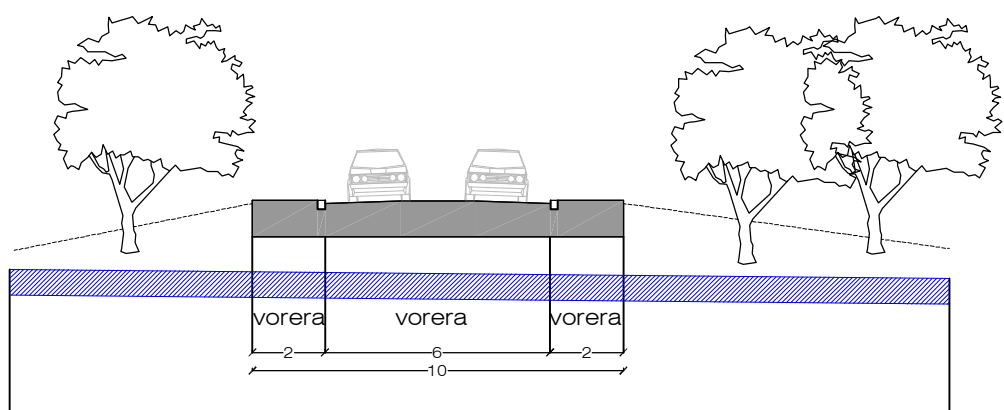


Vial 4



secció 4
escala= 1:200



ajuntament de palafolls

pla parcial urbanístic
sector 29, vall de la riera burgada

arquitecte, joseph-ramon arner i elies

definició de
la vialitat

plànol nombre
26
data
novembre 2013